

## Ownership and Parcel Improvements on Anadromous Streams in the Kenai Peninsula Borough

Land Ownership	All Anadromous Streams: Number of Parcels	Currently Managed Streams: Number of Parcels	Anadroumos Streams in S/BCFSA*: Number of Parcels	Unmanaged Anadromous Streams: Number of Parcels
Federal	115	49	4	62
Borough	236	87	9	140
Municipal	118	49	29	40
Native	497	124	4	369
Native Allotment	41	12	1	28
Private	4,002	2,797	334	871
State	797	381	20	396
<b>Total Parcels</b>	<b>5,806</b>	<b>3,499</b>	<b>401</b>	<b>1,906</b>

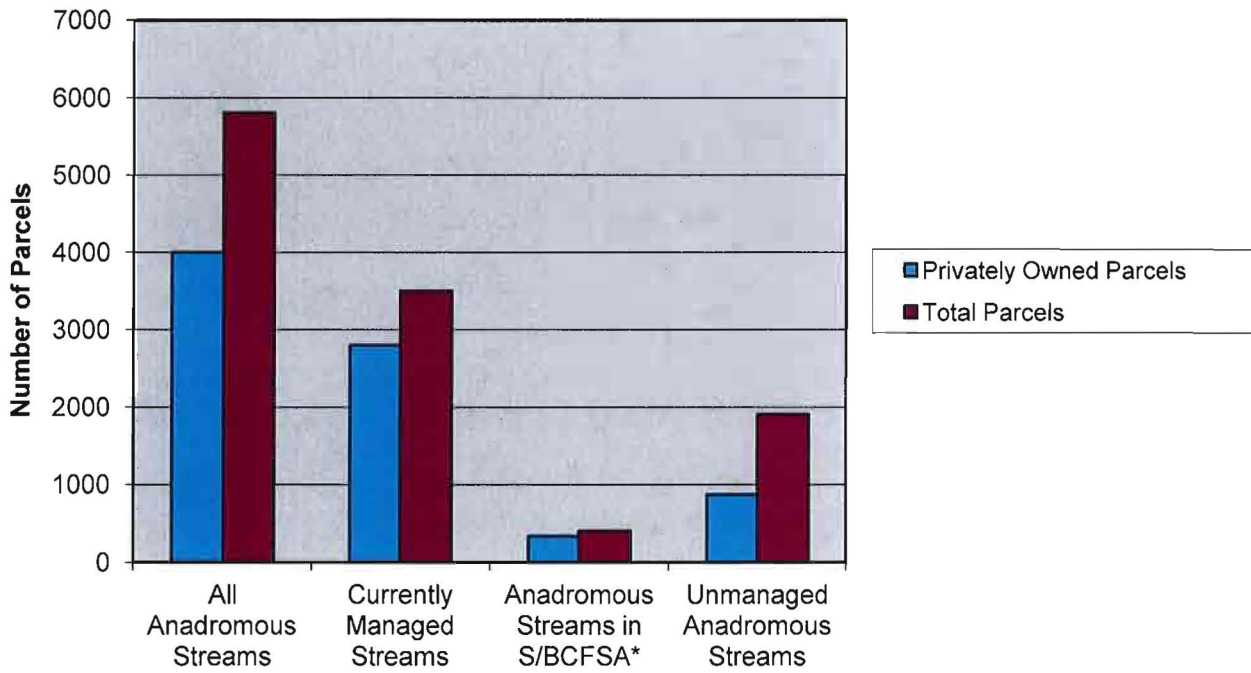
Improved Private Parcels	2,571	1,995	217	359
Improved Non-Private Parcels	124	68	10	46
<b>Total Improved Parcels</b>	<b>2,695</b>	<b>2,063</b>	<b>227</b>	<b>405</b>
<b>Total Unimproved Parcels</b>	<b>3,111</b>	<b>1,436</b>	<b>174</b>	<b>1,501</b>

Total River Miles	2,973	602.45	53.30	2,317.25
-------------------	-------	--------	-------	----------

*Source: Kenai Peninsula Borough GIS Department (?)*

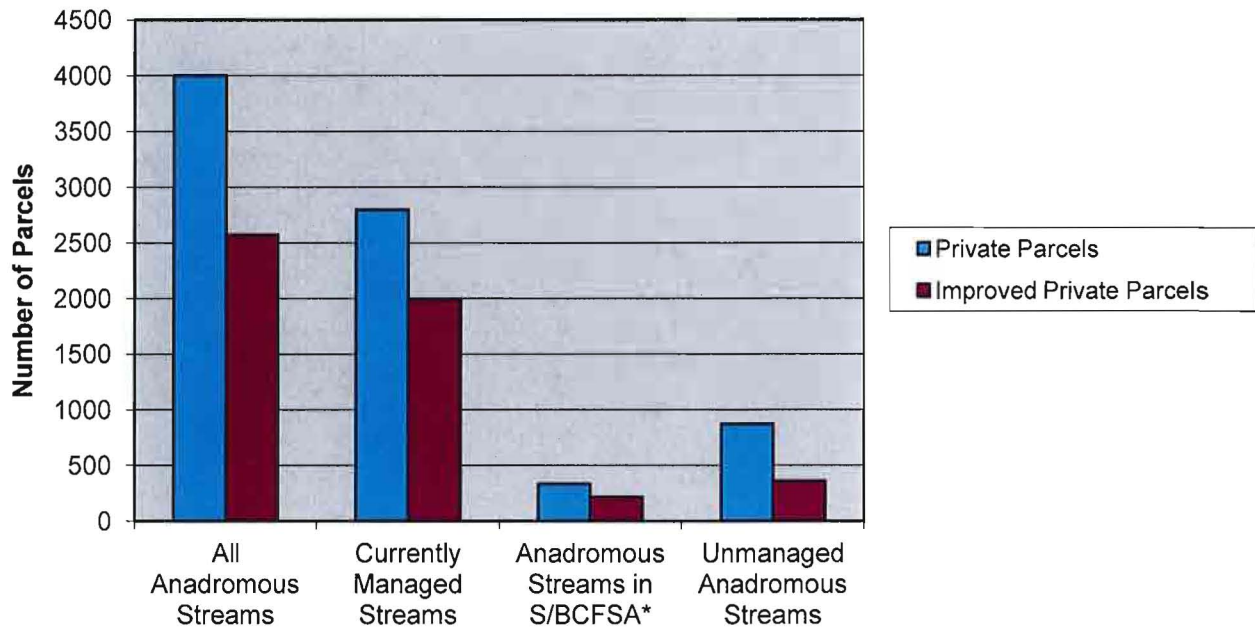
\*Seward/Bear Creek Flood Service Area

### Ownership of Parcels on KPB Anadromous Streams



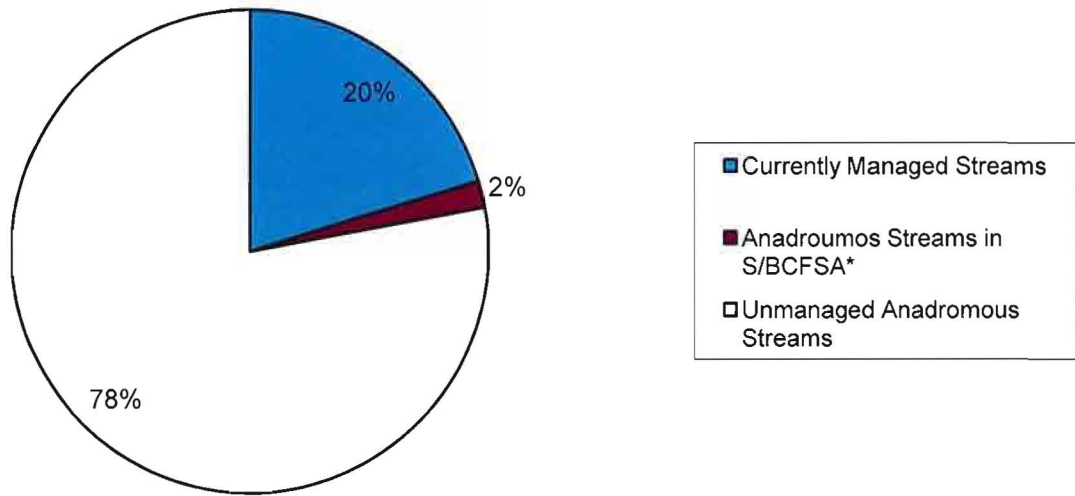
Forty-six percent (46%) of all parcels on unmanaged anadromous streams are privately owned. Adding the unmanaged streams to KPB 21.18 would result in a 54% increase of parcels to manage.

### Improved Privately Owned Parcels on KPB Anadromous Streams



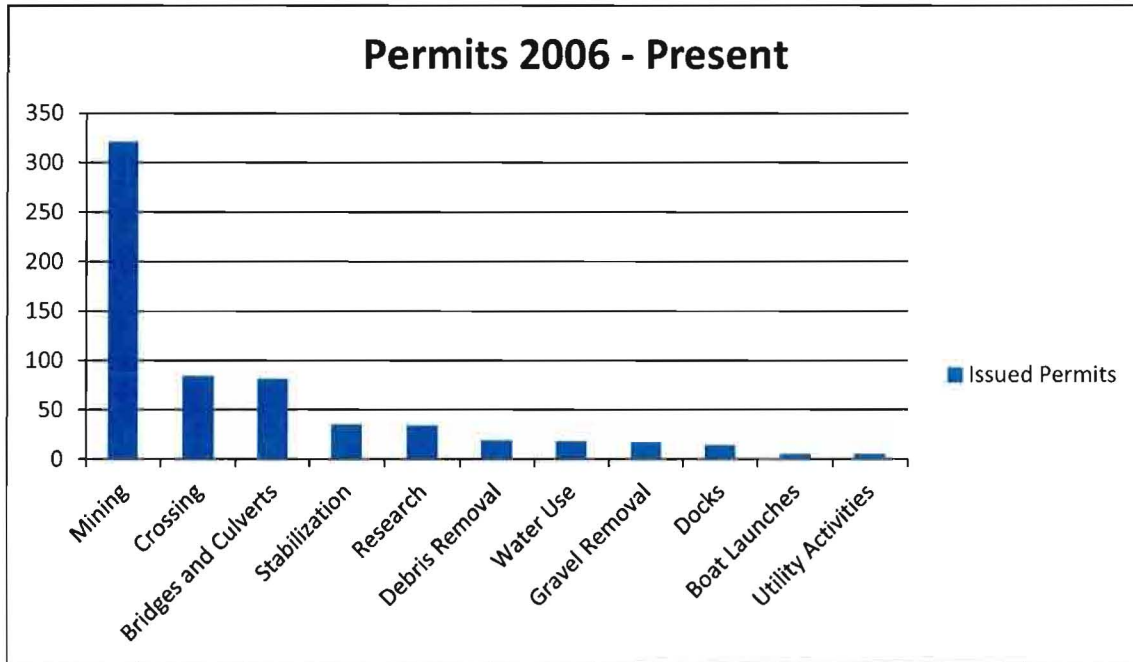
Seventy-one percent (71%) of all privately owned parcels on currently managed streams are already improved/developed. On unmanaged streams, the number of already improved/developed properties drops to forty-one percent (41%).

### Total River Miles



Of the 2,973 total miles of anadromous streams in the Kenai Peninsula Borough, about 20% (602) are currently managed by the Borough.

Alaska Department of Fish & Game  
 Permit Activity on future KPB managed streams



Mining Permits	321
Equipment/Stream Crossing	84
Bridges and Culverts	81
Bank Stabilization/Restoration	35
Research Activities	34
Debris Removal	19
Water Use	18
Gravel Removal	17
Docks	14
Boat Launches	5
Utility Activities	5
<b>Total Permits*</b>	<b>633</b>

\* Permit figures exclude the west side of Cook Inlet