

Introduced by: Mayor
Date: 4/07/92
Action: Adopted
Vote: Unanimous

KENAI PENINSULA BOROUGH
RESOLUTION 92-37

**A RESOLUTION GRANTING AN EASEMENT ACROSS BOROUGH APPROVED
LANDS TO STATE OF ALASKA TELECOMMUNICATIONS**

WHEREAS, the State of Alaska, Dept. of Administration, Division of Information Services, Section of Telecommunications has requested an easement for a buried power cable that serves a mountain top communication site; and

WHEREAS, this request is on borough approved lands received from the state on August 23, 1992; and

WHEREAS, the requested 20 foot wide easement running 2080 feet has been located by a survey completed during the winter of 1991 by the state; and

WHEREAS, the power cable was placed on the property prior to the and being transferred to the borough; and

WHEREAS, the Cooper Landing Advisory Planning Commission considered this request at their meeting of March 11, 1992 and recommended approval; and

WHEREAS, the Kenai Peninsula Borough Planning Commission considered this easement at their regularly scheduled meeting of March 23, 1992 and recommended approval;

**NOW, THEREFORE, BE IT RESOLVED BY THE ASSEMBLY OF THE KENAI
PENINSULA BOROUGH:**

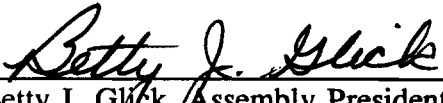
Section 1. That an utility easement for an underground power cable be granted to the State of Alaska, Dept. of Administration, Division of Information Services, Section of Telecommunications.

Section 2. That the easement is described as 20 feet in width and running approximately 2080 feet on borough selection approved lands within Sections 29 and 32, T5N, R3W, Seward Meridian, Alaska, as shown on the attached map marked Exhibit 'A'.

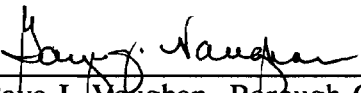
Section 3. That the Mayor is authorized to sign such documents necessary to effectuate this easement.

Section 4. That this resolution takes effect immediately upon its adoption.

**ADOPTED BY THE ASSEMBLY OF THE KENAI PENINSULA BOROUGH ON THIS
7th DAY OF APRIL, 1992.**


Betty J. Glick, Assembly President

ATTEST:


Gaye J. Vaughan, Borough Clerk

State of Alaska COOPER MTN. COMMUNICATIONS SITE POWER LINE LOCATION

1991

Seward Meridian, Township 5 N, Range 3 W, Section 29 & 32

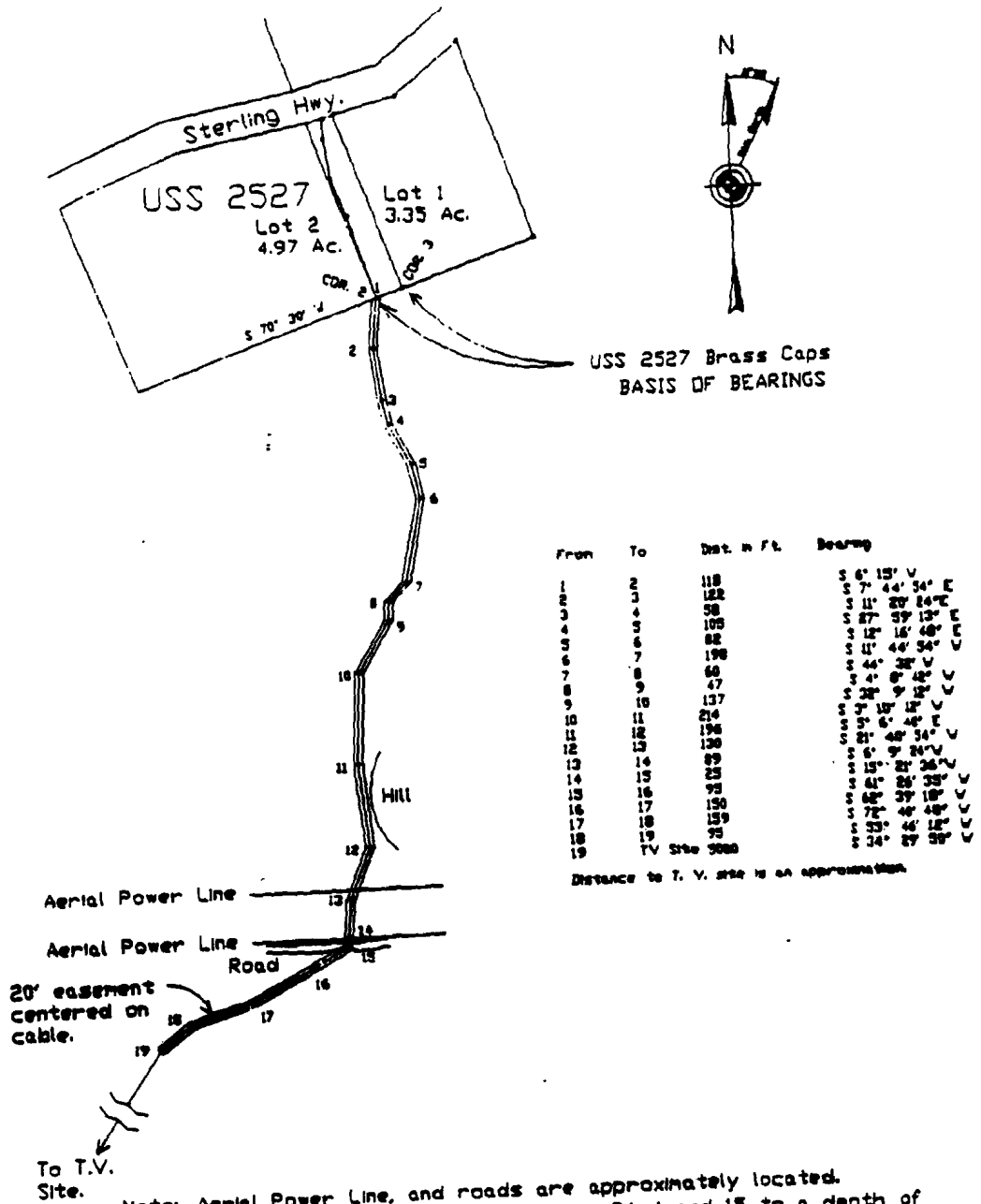


EXHIBIT "A" Res. 92-37