

Introduced by: Scalzi,
Anderson, Brown
Date: 09/07/93
Action: Adopted as Amended
Vote: Unanimous

**KENAI PENINSULA BOROUGH
RESOLUTION 93-101**

**A RESOLUTION URGING DELETION OF CERTAIN TRACTS IN THE SOUTHERN
KENAI PENINSULA FROM THE PROPOSED
STATE OIL AND GAS LEASE SALE 78**

WHEREAS, the State of Alaska Department of Natural Resources, Division of Oil and Gas, has issued a call for comments on State Lease Sale 78; and

WHEREAS, the Kenai Peninsula Borough, in conjunction with the Division of Oil and Gas, held a public hearing to solicit public comment on the proposed Lease Sale 78; and

WHEREAS, more than 75 percent of the public testifying at the public hearing requested deletion of tracts located on the southern Kenai Peninsula in the Homer area; and

WHEREAS, oil and gas companies who have commented on the proposed lease sale show little, if any, interest in tracts south of Starisky Creek; and

WHEREAS, it is the desire of the Kenai Peninsula Borough to proceed with an orderly lease sale which will provide for exploration of high potential oil and gas prospects but at the same time minimizing the impact on private land owners and citizens of the area;

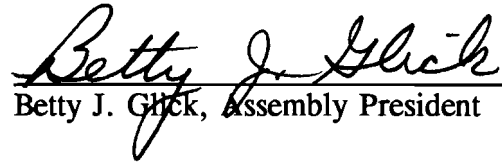
NOW, THEREFORE, BE IT RESOLVED BY THE ASSEMBLY OF THE KENAI PENINSULA BOROUGH:

SECTION 1. The Kenai Peninsula Borough Assembly finds that it is in the best interests of the Kenai Peninsula Borough and its citizens to delete the tracts which are identified in Exhibit A from State Oil and Gas Lease Sale 78.

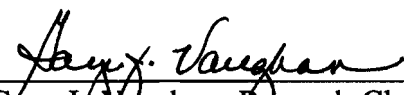
SECTION 2. The Borough Clerk is instructed to send a copy of this Resolution to Governor Walter J. Hickel; Commissioner Natural Resources, Harry Noah; Director of Oil and Gas Division, James Eason; Senator Judy Salo; Senator Suzanne Little; Representative Gail Phillips; and Representative Gary Davis.

SECTION 3. That this Resolution takes effect immediately upon its adoption.

**ADOPTED BY THE KENAI PENINSULA BOROUGH ASSEMBLY THIS 7TH DAY OF
SEPTEMBER, 1993.**


Betty J. Glick, Assembly President

ATTEST:


Gaye J. Vaughan, Borough Clerk

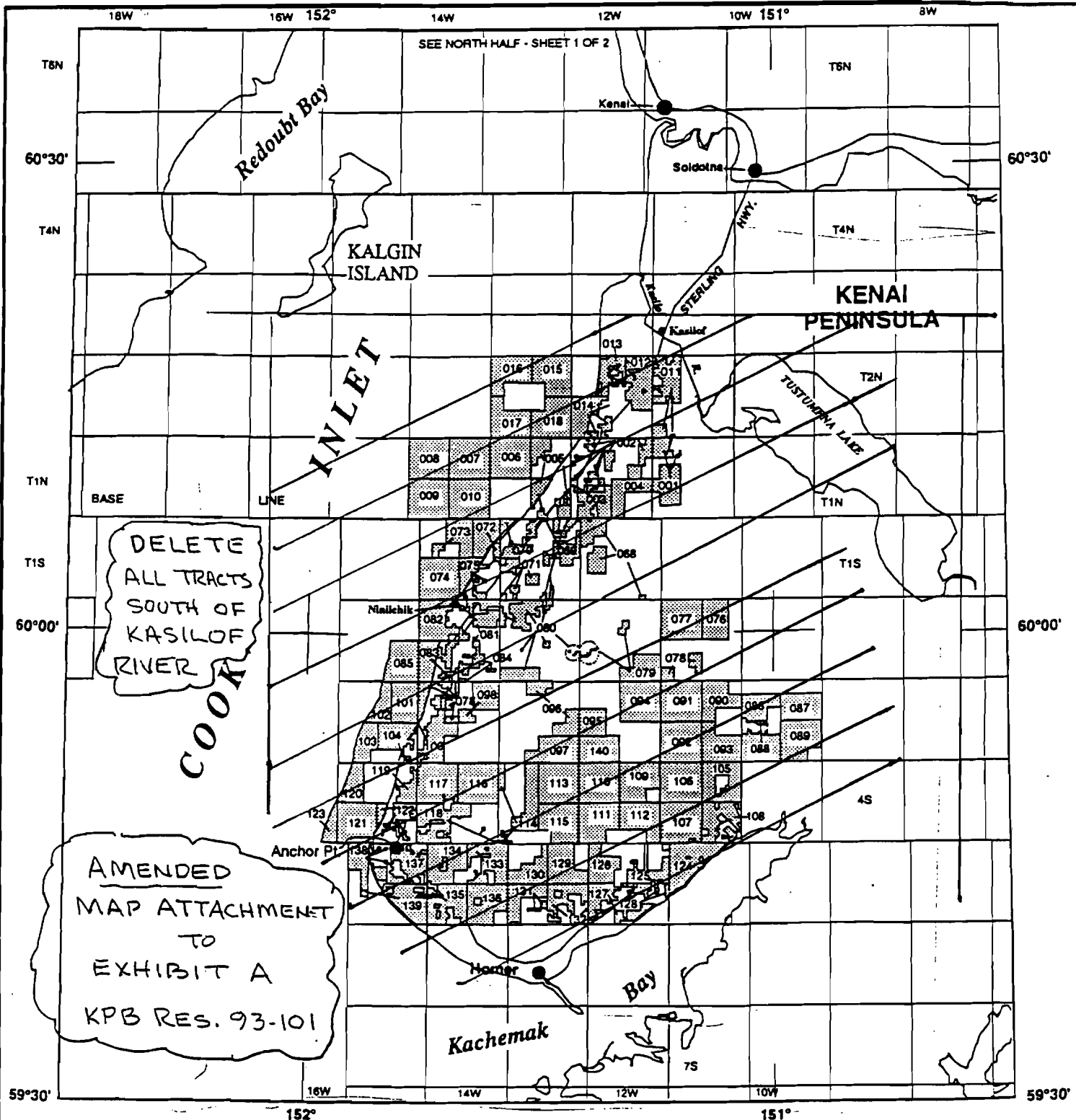
KENAI PENINSULA BOROUGH

Resolution 93-101

Exhibit A

**Tracts to delete from Proposed Sale 78
(Depicted on Map Attachment)**

001	073	096	119
002	074	097	120
003	075	098	121
004	076	099	122
005	077	100	123
006	078	101	124
007	079	102	125
008	080	103	126
009	081	104	127
010	082	105	128
011	083	106	129
012	084	107	130
013	085	108	131
014	086	109	132
015	087	110	133
016	088	111	134
017	089	112	135
018	090	113	136
068	091	114	137
069	092	115	138
070	093	116	139
071	094	117	140
072	095	118	



DELETE
ALL TRACTS
SOUTH OF
KASILOF
RIVER

AMENDED
MAP ATTACHMENT
TO
EXHIBIT A
KPB RES. 93-101

STATE OF ALASKA
DEPARTMENT OF NATURAL RESOURCES
DIVISION OF OIL AND GAS

PROPOSED OIL AND GAS LEASE SALE 78 COOK INLET PRELIMINARY TRACT MAP

SCALE 1:600,000 ONE INCH = 10 MILES approx.

10
0
10
20
30 Miles

DIRECTOR, DIVISION OF OIL AND GAS JAMES E. EASON <i>[Signature]</i>	DRAWN BY: M.P. & O.D.S.	DATE APPROVED 7/13/93
PETRO. GEOPHYSICIST, JAMES HANSEN <i>[Signature]</i>	CHECKED BY: <i>[Signature]</i>	BASE MAP: TRANPOSED FROM U.T.M. PROJECTIONS BY U.S.G.S. REDRAWN IN AUTOCAD AND CLARIS CAD.

NOTE : NO DECISION HAS YET BEEN MADE ON WHETHER THE STATE WILL HOLD THIS LEASE SALE. THE STATE IS GATHERING SOCIAL ENVIRONMENTAL & ECONOMIC INFORMATION ON WHICH TO BASE A DECISION.

NOTE : THIS MAP IS NOT THE OFFICIAL TRACT MAP. A SET OF OFFICIAL TRACT MAPS IS AVAILABLE AT THE DEPARTMENT OF NATURAL RESOURCES, DIVISION OF OIL AND GAS, 3601 C ST., SUITE 1308, P.O. BOX 107034, ANCHORAGE, ALASKA 99510-7034 PHONE (907) 762-2586

