


# STIP & Needs List

DOT&PF > STIP & Needs List > 2012-2015 Project Nominations > 2012-2015 PEB Meeting

## 2011 Project Evaluation Board Meeting Information



**NEW**  **View Nominations for 2012-2015 STIP in Google Earth**



The link above will show the current nominations as a Google Earth Layer.

If you have Google Earth installed on your computer all you have to do is double click the link and it should open in the Temporary Places folder. Google Earth is a free download which can be found at : <http://www.google.com/earth/index.html>.

The next PEB Scheduled for March 11, 2011 will be to evaluate projects under the following three criteria, click the images to find out more:



### PUBLIC NOTICE! - Posted January 25, 2011

The Project Evaluation Board Meeting to score 2012-2015 STIP nominations will be held in Juneau at the DOT&PF Headquarters Building (3-Mile), 3132 Channel Drive in Room 140 February 8-10, 2011.

The planned schedule is as follows:


- Feb 8:** 10:30 AM to 5:00 PM
- Feb 9:** 8:00 AM to 5:00 PM
- Feb 10:** 8:00 AM to 5:00 PM

Each region has received several project nominations and has scored them using the updated criteria for the 2012-2015 STIP. Of the top scoring Community Transportation Program (CTP) projects, Central and Northern Regions will bring a maximum of 20 projects each, and Southeast will bring a maximum of 10. If the project falls below a minimum score of 288, they will be reviewed by the PEB only as time allows.

### CTP Nominations for 2010-2015 STIP

The following table display the current list of CTP projects nominated by each region. The lists and regional scores are tentative and may be revised until the day of the PEB meeting. As changes are received by the STIP office, this website will be updated.

**Guidance:** Click on the linked project names to view the nomination packet including supporting documents. If information you require is not available at this site, contact the regional planning office listed for that project for more information.



Need ID	Project Title	Criteria	Region	Region Score
26108	<a href="#">SIT: Edgecumbe Drive Pavement Rehabilitation</a>	U&R	SER	348
23595	<a href="#">WRG: Evergreen Road Improvements &amp; Ped Access</a>	U&R	SER	345
26109	<a href="#">KTN: Dock Street Resurfacing &amp; Pedestrian Improvements</a>	U&R	SER	345
25896	<a href="#">KTN: Mission St./Dock St. Intersection Improvements</a>	U&R	SER	344
26156	<a href="#">Nome: Center Creek Road Improvements</a>	U&R	NR	340
26082	<a href="#">Old Steese to McGrath Connector</a>	U&R	NR	338
26113	<a href="#">KPB: K-Beach Rd MP 16-22.2 Pavement Rehab &amp; Signalization</a>	U&R	CR	331
26124	<a href="#">Takatna: Gold Creek Bridge Replacement</a>	R&T	CR	327
26155	<a href="#">Bering Street Rehabilitation</a>	U&R	NR	323
26110	<a href="#">SIT: Sawmill Creek Road Resurfacing &amp; Bike &amp; Ped Improvements</a>	U&R	SER	322

## Page 2 of 2

26111	SIT: Jeff Davis Street Reconstruction	U&R	SER	315
26114	MSB: Fairview Loop Road and Knik Goose Bay Road Intersection Realignment & Signal	U&R	CR	312
26081	Selawik Bridge Rehabilitation	R&T	NR	312
26115	Homer: Main Street Intersection Improvements at Sterling Highway	U&R	CR	311
26125	Hooper Bay Airport Access Road Upgrade	R&T	CR	306
24261	KTN: Bauer Way/Hopkins Alley Trestle Replacement	U&R	SER	305
26080	Gold Mine Trail Road Upgrade	U&R	NR	303
26116	Soldotna: Birch Street Signal at Sterling Highway	U&R	CR	299
26117	MSB: East Seldon Road Pavement Rehab, MP 0-2.3 Wasilla Fishhook to Bogard	U&R	CR	298
26118	KPB: N. Cohoe Loop Rd Pavement Rehab, MP 11-16.5	U&R	CR	297
26126	Nelson Lagoon Airport Access Rd Improvements	R&T	CR	295
26057	Nome Port Road Improvements	U&R	NR	295
26085	Nome Seppala Drive Extension	U&R	NR	295
26112	JNU: Glacier Hwy/Lemon Road Bike & Pedestrian Improvements	U&R	SER	294
23975	PSG: Birch Street Rehabilitation	U&R	SER	293
26119	MSB: Industrial way Extension - South to Inner Springer Loop Road	U&R	CR	293
23835	KTN: Schoenbar Asphalt Overlay	U&R	SER	292
26120	King Cove Cold Bay Road	U&R	CR	291
25596	Rosie Creek Road Improvements	U&R	NR	289
26148	KPB: Tustemena Lake Road Gravel to Black	U&R	CR	288
26121	KPB: North Fork Road Gravel to Black	U&R	CR	278
26153	Ekwok Landfill Access Road (pending match resolution)	R&T	CR	275
3794	Kiana Gravel Source Access Road	R&T	NR	275
26122	Akutan Harbor Access Road	U&R	CR	266
26123	KPB: Lowell Point Road Rehabilitation	U&R	CR	266

Webmaster

---